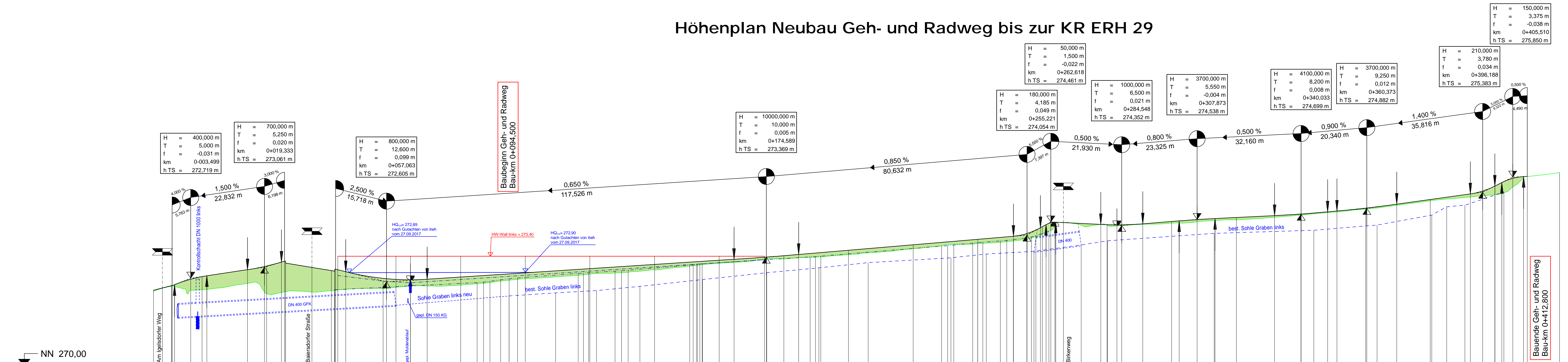
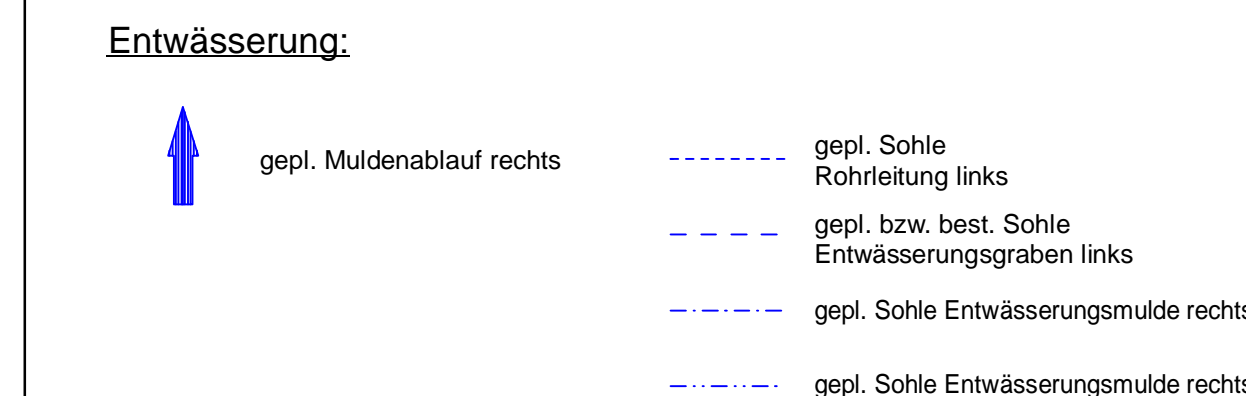
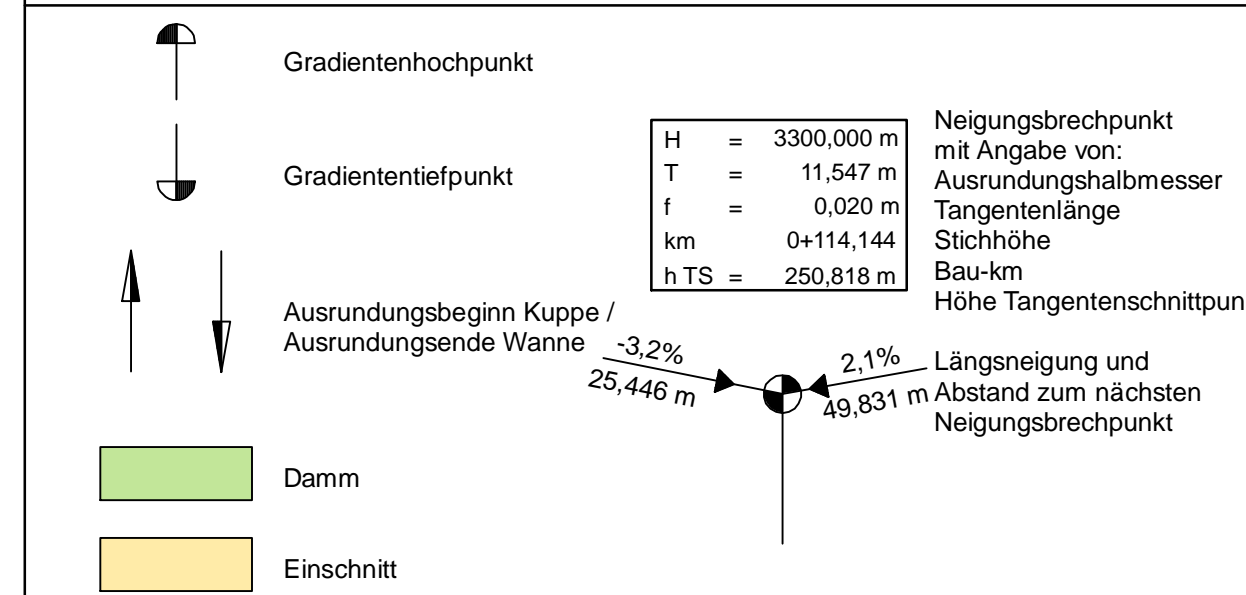


# Höhenplan Neubau Geh- und Radweg bis zur KR ERH 29



Station	0+000	0+100	0+200	0+300	0+400
<b>Gradiente</b>	-15,000 272,316 -12,260 272,408 0,000 272,583 20,000 272,236 34,016 272,290 40,000 272,334 60,000 272,355 64,463 272,683 80,000 272,598	14,083 272,982 19,333 273,081 24,593 273,219 29,853 273,357 34,016 273,053 40,000 272,955 44,263 272,920 57,083 272,704 60,000 272,683 64,463 272,670 69,663 272,687 80,000 272,754	64,463 272,670 69,663 272,687 80,000 272,754 20,000 273,014 40,000 273,144 60,000 273,274 64,589 273,304 74,589 273,374 80,000 273,416 84,589 273,454 0,000 273,585 20,000 273,755 40,000 273,925 51,036 274,019 55,221 274,103 59,406 274,285 63,591 274,467 67,776 274,649 71,961 274,831 76,146 275,013 80,331 275,195	78,048 274,384 83,048 274,376 84,548 274,373 91,048 274,404 0,000 274,475 2,323 274,494 7,873 274,534 13,423 274,566 20,000 274,599 31,833 274,658 40,000 274,707 48,233 274,773 51,123 274,799 60,000 274,884 63,373 274,884 69,623 275,012 80,000 275,157 92,408 275,331 96,188 275,417 99,968 275,572 2,135 275,681 5,510 275,812 8,885 275,942 10,000 275,972	80,000 274,895 80,144 274,878 65,063 274,830 90,689 274,978 0,000 275,295 2,760 275,389 20,000 275,989
<b>Sohle Mulde 1 rechts (Breite 0,75 m)</b>		42,000 272,804 56,000 272,629 60,000 272,605 64,463 272,578 80,000 272,678	0,000 272,809 20,000 273,039 40,000 273,069 60,000 273,199 74,000 273,290	60,000 273,199 80,000 273,326 88,157 273,378 91,444 273,402 0,000 273,473 20,000 273,639 31,708 273,351 32,583 273,747 38,450 273,805 40,000 273,820 41,550 273,833 46,881 273,873 48,988 273,891 50,096 273,915 55,179 273,959 56,278 273,984 57,377 274,003 60,000 274,100 62,000 274,108	80,000 274,336 83,510 274,385 80,000 274,675 43,987 274,204 60,000 274,536 63,510 274,385
<b>OK HW-Wall rechts</b>		42,000 273,400 60,000 273,400 64,463 273,400 80,000 273,400	0,000 273,400 20,000 273,400 40,000 273,400 60,000 273,400 74,000 273,400	60,000 273,400 80,000 273,400 88,157 273,378 91,444 273,402 0,000 273,473 20,000 273,639 31,708 273,351 32,583 273,747 38,450 273,805 40,000 273,820 41,550 273,833 46,881 273,873 48,988 273,891 50,096 273,915 55,179 273,959 56,278 273,984 57,377 274,003 60,000 274,100 62,000 274,108	80,000 274,336 83,510 274,385 80,000 274,675 43,987 274,204 60,000 274,536 63,510 274,385
<b>Sohle Mulde 2 rechts (Breite 1,00 m)</b>		41,000 272,392 60,000 272,457 64,463 272,480 80,000 272,557	16,388 272,868 29,805 272,952 31,651 272,968 27,759 272,939 29,805 272,952 31,651 272,968 40,000 273,034 57,083 272,983 59,333 272,998 61,583 273,013 63,833 273,028 66,083 273,043 68,333 273,058 70,583 273,073 72,833 273,088	60,000 273,550 60,000 273,586 66,500 273,675 72,000 273,750 80,000 273,875 80,144 273,878 63,510 274,129 0,000 274,016 13,159 274,108 20,000 274,129 40,000 274,192 43,987 274,204 60,000 274,536 63,510 274,385	80,000 274,695 80,144 274,673 65,063 274,830 90,689 274,978 0,000 275,295 2,760 275,389
<b>Sohle gepl./best. Graben links</b>		60,000 271,880 64,463 271,917 80,000 272,046	95,000 272,170 0,000 272,203 9,403 272,285 20,000 272,325 22,862 272,336 35,464 272,467 40,000 272,516 54,850 272,678 60,000 272,733 74,722 272,889 80,000 272,939 90,638 273,040 0,000 273,136 6,071 273,200 20,000 273,282	60,000 273,550 60,000 273,586 66,500 273,675 72,000 273,750 80,000 273,875 80,144 273,878 63,510 274,129 0,000 274,016 13,159 274,108 20,000 274,129 40,000 274,192 43,987 274,204 60,000 274,536 63,510 274,385	80,000 274,695 80,144 274,673 65,063 274,830 90,689 274,978 0,000 275,295 2,760 275,389
<b>Best. Gelände</b>	-15,000 272,316 -12,260 272,408 0,000 272,583 20,000 272,236 34,016 272,290 40,000 272,334 60,000 272,355 64,463 272,683 80,000 272,598	14,083 272,982 19,333 273,081 24,593 273,219 29,853 273,357 34,016 273,053 40,000 272,955 44,263 272,920 57,083 272,704 60,000 272,683 64,463 272,670 69,663 272,687 80,000 272,754	64,463 272,670 69,663 272,687 80,000 272,754 20,000 273,014 40,000 273,144 60,000 273,274 64,589 273,304 74,589 273,374 80,000 273,416 84,589 273,454 0,000 273,585 20,000 273,755 40,000 273,925 51,036 274,019 55,221 274,103 59,406 274,285 63,591 274,467 67,776 274,649 71,961 274,831 76,146 275,013 80,331 275,195	78,048 274,384 83,048 274,376 84,548 274,373 91,048 274,404 0,000 274,475 2,323 274,494 7,873 274,534 13,423 274,566 20,000 274,599 31,833 274,658 40,000 274,707 48,233 274,773 51,123 274,799 60,000 274,884 63,373 274,884 69,623 275,012 80,000 275,157 92,408 275,331 96,188 275,417 99,968 275,572 2,135 275,681 5,510 275,812 8,885 275,942 10,000 275,972	80,000 274,895 80,144 274,878 65,063 274,830 90,689 274,978 0,000 275,295 2,760 275,389

## ZEICHENERKLÄRUNG



Nr.	Änderungen	Datum	Name	gepr.
	Vorhaben: Hochwasserschutzmaßnahmen zur Verbesserung der Überflutungssituation im Wohngebiet In der Hut mit dem Ausbau Baiersdorfer Straße und Neubau Geh- und Radweg Am Igelisdorfer Weg			Anlage: 5,2
	Vorhabenträger: Stadt Baiersdorf			Projekt-Nr.: 17.072
	Landkreis: Erfangen-Höchststadt			
Maßstab:	WASSERRECHTLICHES VERFAHREN	Datum	Name	
1 : 500/50	<b>HÖHENPLAN</b> Neubau Geh- und Radweg bis zur Kr ERH 29	entw. Nov. 23	Sr	
		gez. Nov. 23	Sr	
		gepr. Nov. 23	May	
Vorhabenträger:		08.11.2023		
Datum	Unterschrift			